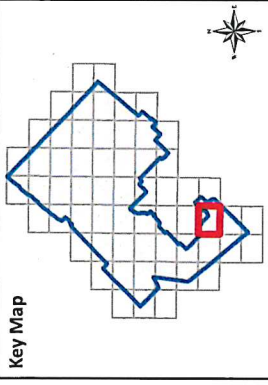


Schedule A Map 7

Key Map

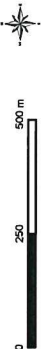


Neighbouring Maps

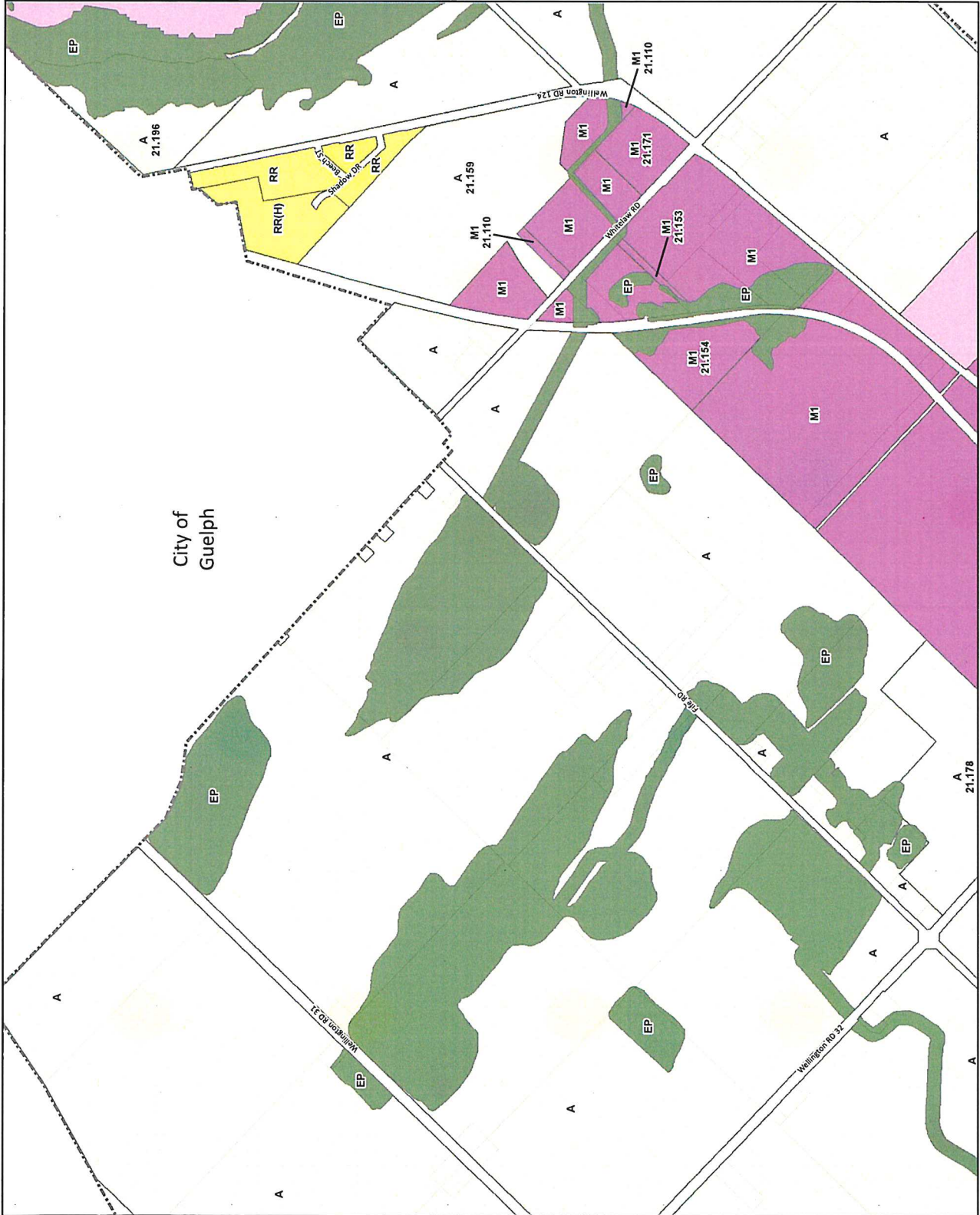
10	11	12
6	7	8
3	4	

Legend

- Township Boundary
- Property Boundary
- Zoning
 - Agricultural (A)
 - Environmental Protection (EP)
 - Rural Industrial (M1)
 - Extractive Industrial (M3)
 - Rural Residential (RR)



To be read in conjunction with Zoning By-law 40/2016
DO NOT USE FOR SURVEY OR NAVIGATION PURPOSES
This information may be used for reference purposes only.
The material is published by Waterous Inc. 2016.
Includes material which is copyright of the Queen's Printer for Ontario



City of Guelph